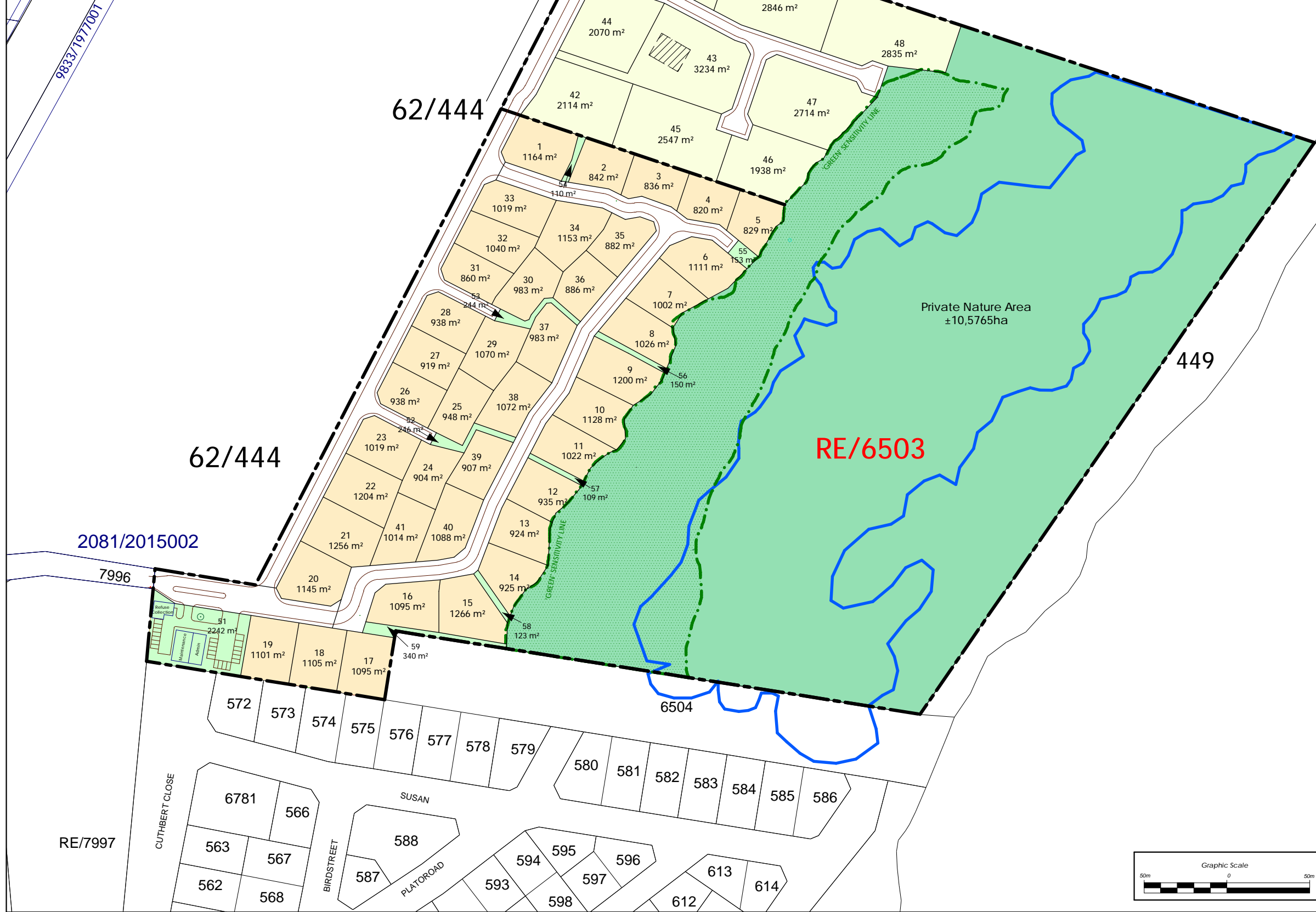


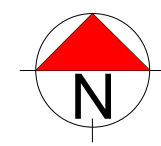
LEGEND:						
LAND USE	ZONING	ERF NO	QTY	AREA (HA)	%	
Dwelling House	Single Residential Zone I	42 - 50	9	2,2671	11.86	
Group Housing	General Residential Zone II	1 - 41	41	4,0654	21.27	
Private Open Space	Open Space Zone II	51 - 59	9	0,3717	1.94	
Nature Conservation	Open Space Zone III	Rem	1	10,5784	55.35	
Private Streets	Transport Zone III	60 - 63	4	1,8303	9.58	
TOTAL			64	19,1129	100.00	



PLAN 4

PLETTENBERG BAY ERF 6503

ALTERNATIVE 1 PREFERRED PROPOSAL

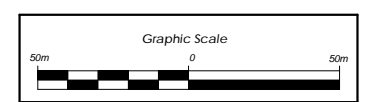


SCALE 1: 2500

NOTES			
1. Sizes and dimensions are approximate and subject to final survey			
2. For Property details, refer to SG 8205/1996			
3. 0.5m Contour intervals, surveyed by VPM Surveys			
DRAWN:	MV	CHECKED:	MV
PLAN NO:	Pr2309PB6503L07		
PLAN DATE:	8 Feb 2024		
STORED:	z:\drawings\App\Pr2309PB6503L07.dwg		

COPY RIGHT:
This Plan may not be copied or amended without the written consent of M Vreken

MUNICIPAL MANAGER
DATE: _____



Marike Vreken
URBAN & ENVIRONMENTAL PLANNERS

21 Trotter Street, PO Box 2180
KNYSNA 6570

(044) 382 0420
086 459 2987
e-mail: marike@vreken.co.za
www.vreken.co.za