





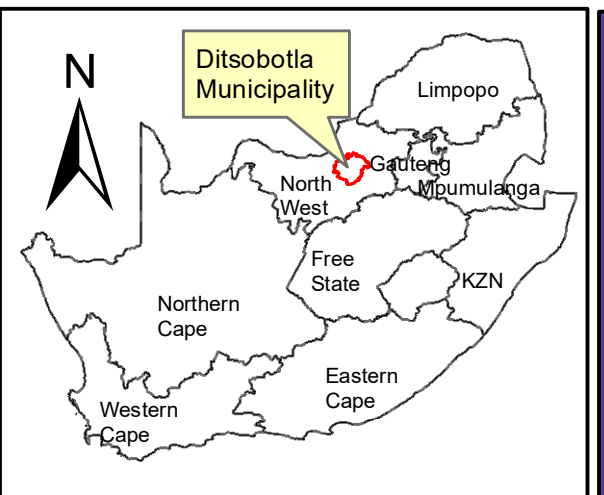









Layout

-  Eskom Switching Station
-  Grid Corridor
-  Verbena PV
-  Hillardia PV
-  Euphorbia PV
-  Access Roads



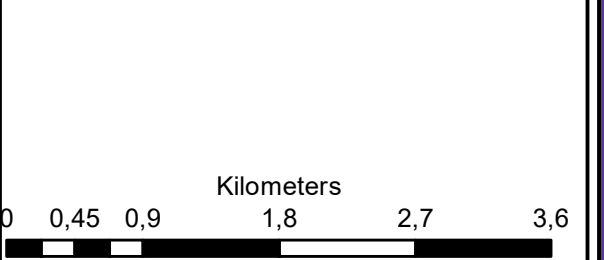
Houthaalboomen North Grid Corridor Lichtenburg

Legend

-  Portion_2_of_Farm_31
-  Portion_3_of_Farm_31
-  Portion_4_of_Farm_31
-  Perennial Rivers
-  Non-Perennial Rivers
-  ARTERIAL ROUTE
-  MAIN ROAD

Notes

- Map Scale is 1: 50 000 when printed on A3
- Aerial image courtesy of Google Earth Pro 2022
- Imagery date May 2021



Map Drawn By:	Date	Reference
Melissa Mackay	2022/09/09	DIT724

Cape Environmental Assessment Practitioners (Pty) Ltd
 Reg. No. 2008/004627/07
 Telephone: +27 44 874 0365
 Facsimile: +27 44 874 0432
 Web: www.cape-eaprac.co.za
 17 Progress St
 PO Box 2070
 George 6530