

Critical Biodiversity Areas



Legend

- BSP CBA: Degraded
- CBA2: Terrestrial
- BSP CBA
- CBA: Wetland

Map Center: Lon: 22°28'42.1"E
Lat: 34°0'30.1"S

Scale: 1:4,514

Date created: 2024/06/12



Source: Esri, Maxar, Earthstar Geographics, and the GIS User Community
CapeNature

Ecological Support Areas



Legend

- BSP ESA: Restore
- ESA2: Restore from other land use

Map Center: Lon: 22°28'42.1"E
Lat: 34°0'30.1"S

Scale: 1:4,514

Date created: 2024/06/12

Rivers



Legend

Rivers

- Perennial
- - Non-Perennial

Map Center: Lon: 22°28'42.1"E
Lat: 34°0'30.1"S

Scale: 1:4,514

Date created: 2024/06/12



**Western Cape
Government**
FOR YOU

Chief Directorate National Geospatial Information (DALRRD)
Source: Esri, Maxar, Earthstar Geographics, and the GIS User Community

Wetlands



Legend

- Wetlands (NWM5)
 - River
- Wetlands (NFEPA)
 - Artificial

Map Center: Lon: 22°28'42.1"E
Lat: 34°0'30.1"S
Scale: 1:4,514
Date created: 2024/06/12

SANBI Remnants



Legend

Red List of Ecosystems Remnants

■ Critically Endangered

Map Center: Lon: 22°28'42.1"E
Lat: 34°0'30.1"S

Scale: 1:4,514

Date created: 2024/06/12



**Western Cape
Government**

FOR YOU




Source: Esri, Maxar, Earthstar Geographics, and the GIS User Community
South African National Biodiversity Institute

Vlok Vegetation Map



Legend

Vlok Vegmap - Variant VARIANT

-  Groot Brak River Floodplain
-  Herolds Bay Thicket-Grassy Fynbos
-  Wolwedans Grassy Fynbos

Map Center: Lon: 22°28'37.2"E
Lat: 34°0'30.8"S

Scale: 1:9,028

Date created: 2024/10/09



Source: Esri, Maxar, Earthstar Geographics, and the GIS User Community
Sources: Esri, TomTom, Garmin, FAO, NOAA, USGS, © OpenStreetMap contributors, and the GIS User Community