







# CBA & ESA Map

## Legend



### BSP ESA: Restore

- 
 ESA2: Restore from plantation or high density IAP
- 
 ESA2: Restore from other land use



### BSP ESA

- 
 ESA: Aquatic
- 
 ESA: Terrestrial

### BSP CBA: Degraded

- 
 CBA2: Aquatic
- 
 CBA2: Terrestrial

### BSP CBA

- 
 CBA: Terrestrial
- 
 CBA: Wetland

**Map Center:** Lon: 21°52'12.7"E  
 Lat: 34°0'53.6"S

**Scale:** 1:18 056

**Date created:** June 13, 2023

Mossel Bay Municipality, Maxar  
 Esri South Africa, Esri, HERE, Garmin  
 CapeNature, DEA



**Western Cape  
 Government**

**FOR YOU**

Agriculture






# SANBI Red List: Remnants

## Legend

### Red List of Ecosystems Remnants

#### Category

-  Critically Endangered
-  Endangered
-  Least Concern

**Map Center:** Lon: 21°52'12.7"E  
Lat: 34°0'49.9"S

**Scale:** 1:18 056

**Date created:** June 13, 2023



**Western Cape  
Government**

**FOR YOU**

Agriculture

Mossel Bay Municipality, Maxar  
Esri South Africa, Esri, HERE, Garmin  
South African National Biodiversity Institute




# River & Wetland Map

## Legend

### Wetlands (NWM5)


#### Classification

 Channelled valley-bottom wetland


 Seep wetland

### Wetlands (NFEPA)

 Artificial

 Natural

### Rivers

 Non-Perennial

**Map Center:** Lon: 21°52'12.7"E  
Lat: 34°0'49.9"S

**Scale:** 1:18 056

**Date created:** June 13, 2023



**Western Cape  
Government**

**FOR YOU**

Agriculture

Mossel Bay Municipality, Maxar  
Esri South Africa, Esri, HERE, Garmin  
Department of Rural Development and Land Reform, Chief Directorate: National  
Geo-Spatial Information

0 0.17 0.35 0.7 km

