

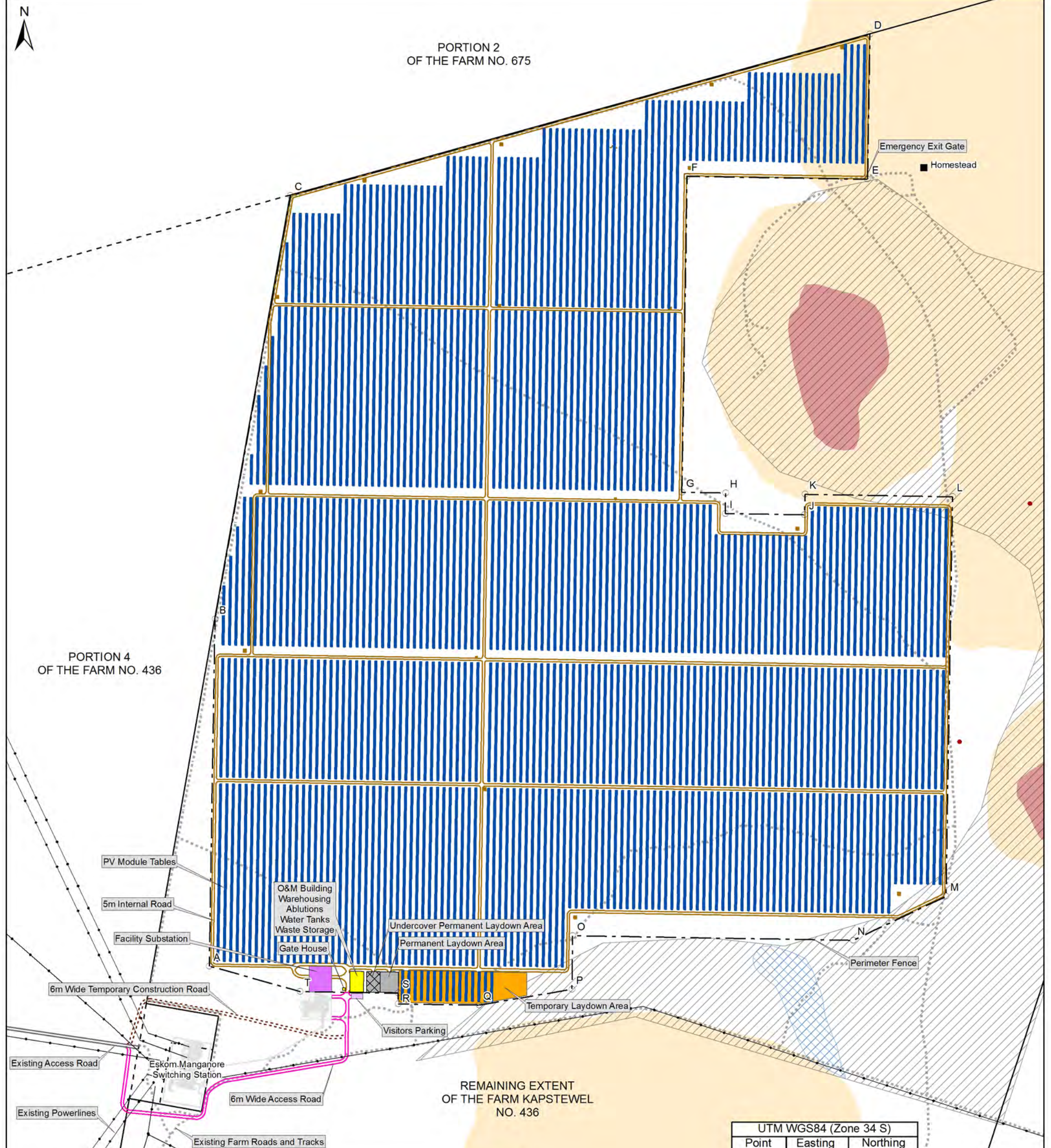


PORTION 2
OF THE FARM NO. 675

PORTION 4
OF THE FARM NO. 436

REMAINING EXTENT
OF THE FARM KAPSTEWEL
NO. 436

FARM NO. 437



Project: Postmasburg Solar PV Energy Facility 2
Farm Name: Kapstewel
Farm Number: 436
Farm Portion: Remainder
Administrative District: Hay

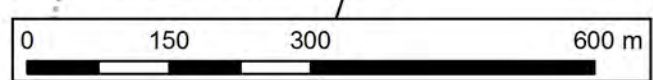
POC: Goshawk Switching Station
Title: Development Layout Map
Coordinate System: UTM WGS 84 (Zone 34 S)
Scale: 1: 8 000
Date: April 2022
Drawn by: MCJ
Sheet 1 of 2

Sensitive Areas

- Very High Ecological Sensitivity (No-go)
- High Ecological Sensitivity
- Very Highly Sensitive Heritage Features
- High Sensitivity Drainage Line
- Visually Sensitive Areas

- GENERAL NOTES:**
1. Layout is subject to change based on future modelling and considerations.
 2. No on-site accommodation is anticipated for construction purposes. No additional off-site facilities planned at this stage.
 3. Cable trenches will be within or parallel to internal roads.
 4. Project to connect to the Manganore Switching Station via the Goshawk Switching Station (authorised under a separate Environmental Authorisation).
 5. Perimeter fence follows the authorised footprint as per the Environmental Authorisation.
 6. Transformers/Inverters to be placed within the footprint between internal roads and PV module tables.
 7. All areas outside of perimeter fence, visitors parking, access roads and temporary construction roads are considered no-go areas for construction.

UTM WGS84 (Zone 34 S)		
Point	Easting	Northing
A	706627,65	6886726,80
B	706640,17	6887487,65
C	706805,85	6888417,78
D	708077,28	6888772,08
E	708072,04	6888453,68
F	707676,23	6888460,09
G	707664,74	6887766,38
H	707760,72	6887764,80
I	707759,98	6887719,85
J	707933,90	6887716,99
K	707934,64	6887761,94
L	708258,56	6887756,60
M	708244,13	6886879,97
N	708040,72	6886783,50
O	707425,08	6886793,64
P	707423,14	6886675,79
Q	707219,73	6886641,10
R	707041,79	6886644,13
S	707042,17	6886667,35
T	706826,56	6886670,90





PORZION 8
OF THE FARM NO. 674

PORZION 2
OF THE FARM NO. 675

PORZION 1
OF THE FARM NO. 675

UTM WGS84 (Zone 34 S)		
Point	Easting	Northing
A	706627,65	6886726,80
B	706640,17	6887487,65
C	706805,85	6888417,78
D	708077,28	6888772,08
E	708072,04	6888453,68
F	707676,23	6888460,09
G	707664,74	6887766,38
H	707760,72	6887764,80
I	707759,98	6887719,85
J	707933,90	6887716,99
K	707934,64	6887761,94
L	708258,56	6887756,60
M	708244,13	6886879,97
N	708040,72	6886783,50
O	707425,08	6886793,64
P	707423,14	6886675,79
Q	707219,73	6886641,10
R	707041,79	6886644,13
S	707042,17	6886667,35
T	706826,56	6886670,90

REMAINING EXTENT
OF THE FARM NO. 435

PORZION 4
OF THE FARM NO. 436

Postmasburg Solar PV Energy Facility 2

REMAINING EXTENT
OF THE FARM KAPSTEWEL
NO. 436

FARM NO. 437

Project: Postmasburg Solar PV Energy Facility 2

Farm Name: Kapstewel

Farm Number: 436

Farm Portion: Remainder

Administrative District: Hay

POC: Goshawk Switching Station

Title: Development Layout Map

Coordinate System: UTM WGS 84 (Zone 34 S)

Scale: 1: 15 000

Date: April 2022

Drawn by: MCJ

Sheet 2 of 2

GENERAL NOTES:

1. Layout is subject to change based on future modelling and considerations.
2. No on-site accommodation is anticipated for construction purposes. No additional off-site facilities planned at this stage.
3. Cable trenches will be within or parallel to internal roads.
4. Project to connect to the Manganore Switching Station via the Goshawk Switching Station (authorised under a separate Environmental Authorisation).
5. Perimeter fence follows the authorised footprint as per the Environmental Authorisation.
6. Transformers/Inverters to be placed within the footprint between internal roads and PV module tables.
7. All areas outside of perimeter fence, visitors parking, access roads and temporary construction roads are considered no-go areas for construction.

R325


Existing Access Road (to be upgraded)

Homestead

Existing Powerlines

Access Point off R325 (to be upgraded)

Eskom Manganore
Switching Station



Sensitive Areas

- Very High Ecological Sensitivity (No-go)
- High Ecological Sensitivity
- Very Highly Sensitive Heritage Features
- High Sensitivity Drainage Line
- Visually Sensitive Areas