

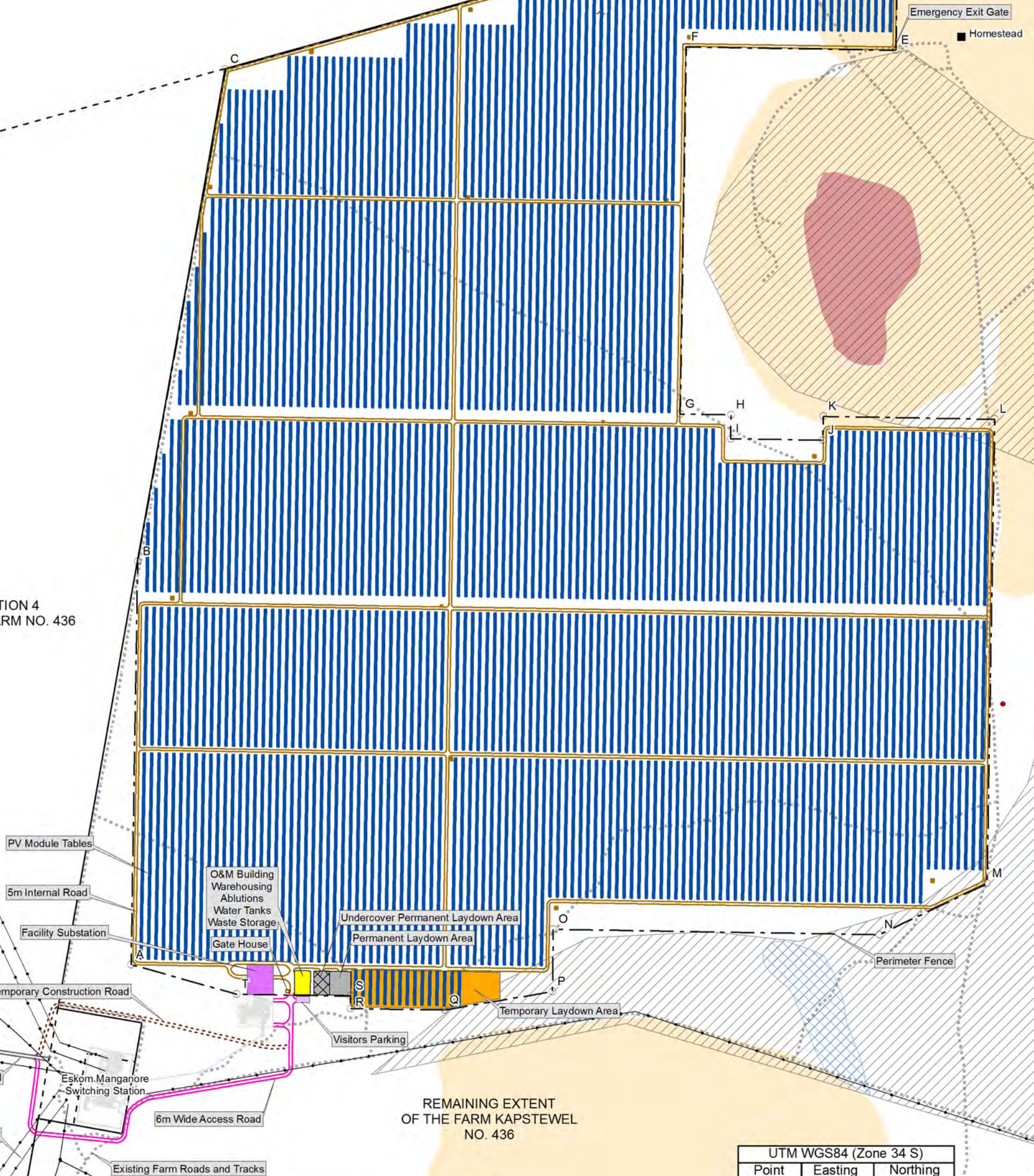


PORTION 2
OF THE FARM NO. 675

PORTION 4
OF THE FARM NO. 436

REMAINING EXTENT
OF THE FARM KAPSTEWEL
NO. 436

FARM NO. 437




Sensitive Areas

- Very High Ecological Sensitivity (No-go)
- High Ecological Sensitivity
- Very Highly Sensitive Heritage Features
- High Sensitivity Drainage Line
- Visually Sensitive Areas

GENERAL NOTES:

1. Layout is subject to change based on future modelling and considerations.
2. No on-site accommodation is anticipated for construction purposes. No additional off-site facilities planned at this stage.
3. Cable trenches will be within or parallel to internal roads.
4. Project to connect to the Manganore Switching Station via the Goshawk Switching Station (authorised under a separate Environmental Authorisation).
5. Perimeter fence follows the authorised footprint as per the Environmental Authorisation.
6. Transformers/Inverters to be placed within the footprint between internal roads and PV module tables.
7. All areas outside of perimeter fence, visitors parking, access roads and temporary construction roads are considered no-go areas for construction.

UTM WGS84 (Zone 34 S)		
Point	Easting	Northing
A	706627,65	6886726,80
B	706640,17	6887487,65
C	706805,85	6888417,78
D	708077,28	6888772,08
E	708072,04	6888453,68
F	707676,23	6888460,09
G	707664,74	6887766,38
H	707760,72	6887764,80
I	707759,98	6887719,85
J	707933,90	6887716,99
K	707934,64	6887761,94
L	708258,56	6887756,60
M	708244,13	6886879,97
N	708040,72	6886783,50
O	707425,08	6886793,64
P	707423,14	6886675,79
Q	707219,73	6886641,10
R	707041,79	6886644,13
S	707042,17	6886667,35
T	706826,56	6886670,90



Project: Postmasburg Solar PV Energy Facility 2

Farm Name: Kapstewel

Farm Number: 436

Farm Portion: Remainder

Administrative District: Hay

POC: Goshawk Switching Station

Title: Development Layout Map

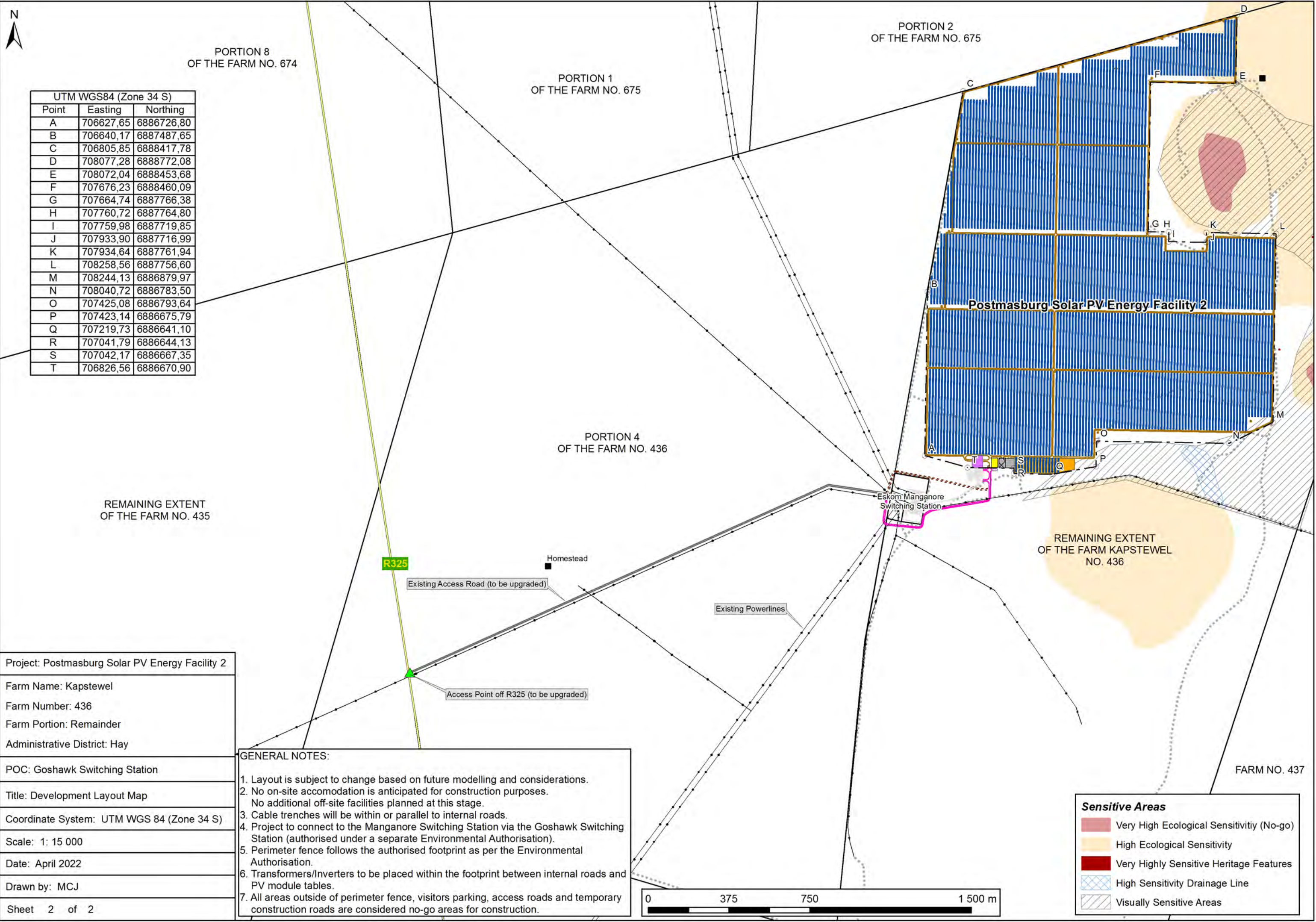
Coordinate System: UTM WGS 84 (Zone 34 S)

Scale: 1: 8 000

Date: April 2022

Drawn by: MCJ


Sheet 1 of 2



UTM WGS84 (Zone 34 S)		
Point	Easting	Northing
A	706627,65	6886726,80
B	706640,17	6887487,65
C	706805,85	6888417,78
D	708077,28	6888772,08
E	708072,04	6888453,68
F	707676,23	6888460,09
G	707664,74	6887766,38
H	707760,72	6887764,80
I	707759,98	6887719,85
J	707933,90	6887716,99
K	707934,64	6887761,94
L	708258,56	6887756,60
M	708244,13	6886879,97
N	708040,72	6886783,50
O	707425,08	6886793,64
P	707423,14	6886675,79
Q	707219,73	6886641,10
R	707041,79	6886644,13
S	707042,17	6886667,35
T	706826,56	6886670,90

Project: Postmasburg Solar PV Energy Facility 2
Farm Name: Kapstewel
Farm Number: 436
Farm Portion: Remainder
Administrative District: Hay
POC: Goshawk Switching Station
Title: Development Layout Map
Coordinate System: UTM WGS 84 (Zone 34 S)
Scale: 1: 15 000
Date: April 2022
Drawn by: MCJ
Sheet 2 of 2

- GENERAL NOTES:**
1. Layout is subject to change based on future modelling and considerations.
 2. No on-site accommodation is anticipated for construction purposes. No additional off-site facilities planned at this stage.
 3. Cable trenches will be within or parallel to internal roads.
 4. Project to connect to the Manganore Switching Station via the Goshawk Switching Station (authorised under a separate Environmental Authorisation).
 5. Perimeter fence follows the authorised footprint as per the Environmental Authorisation.
 6. Transformers/Inverters to be placed within the footprint between internal roads and PV module tables.
 7. All areas outside of perimeter fence, visitors parking, access roads and temporary construction roads are considered no-go areas for construction.



Sensitive Areas

- Very High Ecological Sensitivity (No-go)
- High Ecological Sensitivity
- Very Highly Sensitive Heritage Features
- High Sensitivity Drainage Line
- Visually Sensitive Areas