

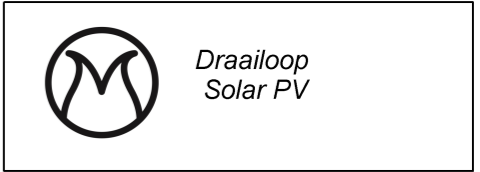
Legend:

BESS Area	Laydown Area
Diesel Storage Area	O&M Buildings
Eskom Switching Station	Project Footprint/ Dev. Area
Facility Properties	
IPP Substation	

National Freeway; National Route.....	International Boundary and Beacon.....
Arterial Route.....	Provincial Boundary.....
Main Road.....	Protected Area.....
Secondary Road; Bench Mark.....	Perennial River.....
Other Road; Bridge.....	Perennial Water.....
Track and Hiking Trail.....	Non-perennial River.....
Railway; Station or Siding.....	Non-Perennial Water.....
Other Railway; Tunnel.....	Dry Water Course.....
Embankment; Cutting.....	Dry Pan.....
Power Line.....	Marsh and Vlei.....
Built-up Area (High, Low Density).....	Pipeline (above ground).....
Buildings; Ruin.....	Water Tower; Reservoir; Water Point.....
Post Office; Police Station; Store.....	Coastal Rocks.....
Place of Worship; School; Hotel.....	Prominent Rock Outcrop.....
Fence; Wall.....	Erosion; Sand.....
Windpump; Monument.....	Woodland.....
Communication Tower.....	Cultivated Land.....
Mine Dump; Excavation.....	Orchard or Vineyard.....
Trigonometrical Station; Marine Beacon.....	Recreation Ground.....
Lighthouse and Marine Light.....	Row of Trees.....
Cemetery; Grave.....	

Projects:
Draailoop Solar PV

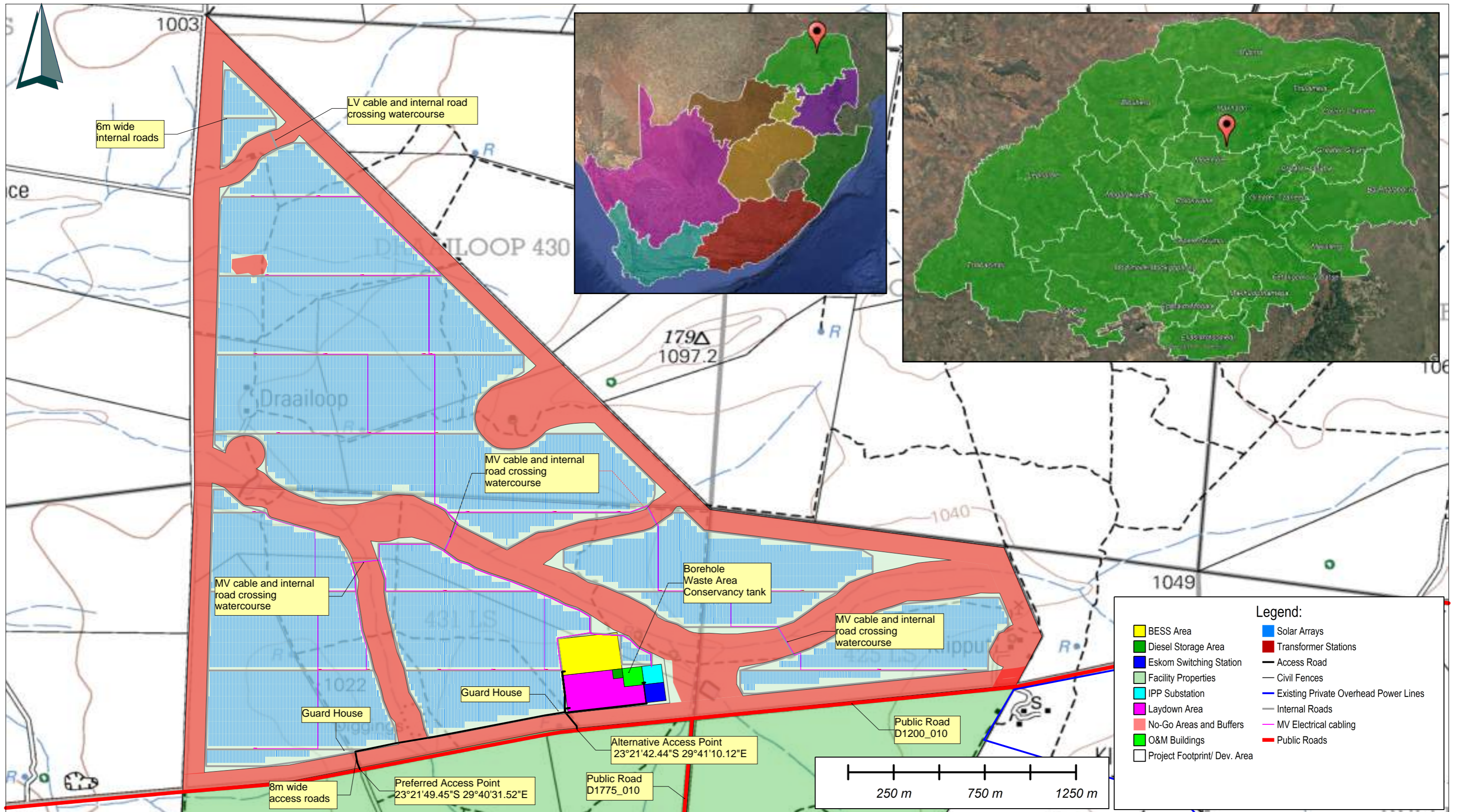
Approved By:
Megan Dennis
Drawn By:
Johan Janse van Rensburg



Description:
Development Footprint

Scale:
1:30000
Date:
09/07/2025

Project No. / Drg. No. / Rev.:
Draailoop Solar PV / 002 / 1



Legend:

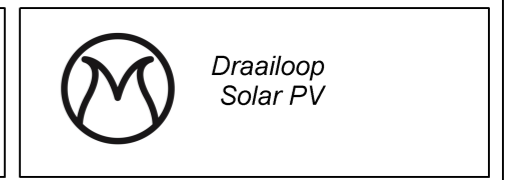
BESS Area	Solar Arrays
Diesel Storage Area	Transformer Stations
Eskom Switching Station	Access Road
Facility Properties	Civil Fences
IPP Substation	Existing Private Overhead Power Lines
Laydown Area	Internal Roads
No-Go Areas and Buffers	MV Electrical cabling
O&M Buildings	Public Roads
Project Footprint/ Dev. Area	

National Freeway; National Route.....		International Boundary and Beacon.....	
Arterial Route.....		Provincial Boundary.....	
Main Road.....		Protected Area.....	
Secondary Road; Bench Mark.....		Perennial River.....	
Other Road; Bridge.....		Perennial Water.....	
Track and Hiking Trail.....		Non-perennial River.....	
Railway; Station or Siding.....		Non-Perennial Water.....	
Other Railway; Tunnel.....		Dry Water Course.....	
Embankment; Cutting.....		Dry Pan.....	
Power Line.....		Marsh and Vlei.....	
Built-up Area (High, Low Density).....		Pipeline (above ground).....	
Buildings; Ruin.....		Water Tower; Reservoir; Water Point.....	
Post Office; Police Station; Store.....		Coastal Rocks.....	
Place of Worship; School; Hotel.....		Prominent Rock Outcrop.....	
Fence; Wall.....		Erosion; Sand.....	
Windpump; Monument.....		Woodland.....	
Communication Tower.....		Cultivated Land.....	
Mine Dump; Excavation.....		Orchard or Vineyard.....	
Trigonometrical Station; Marine Beacon.....		Recreation Ground.....	
Lighthouse and Marine Light.....		Row of Trees.....	
Cemetery; Grave.....			

Projects:
Draailoop Solar PV

Approved By:

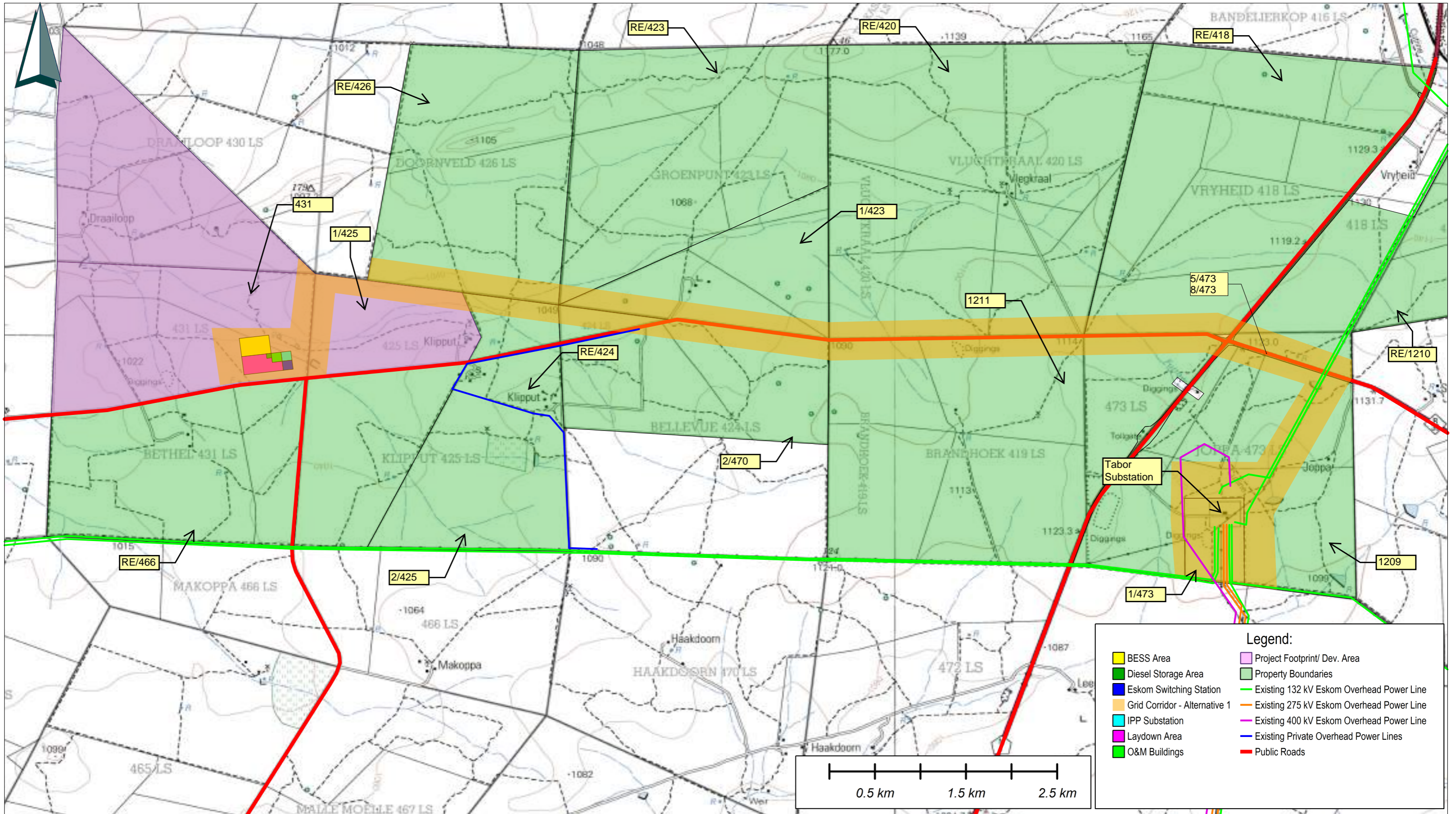
Drawn By:
Johan Janse van Rensburg



Description:
Layout Diagram

Scale:
1:20000
Date:
09/07/2025

Project No. / Drg. No. / Rev.:
Draailoop Solar PV / 001 / 1



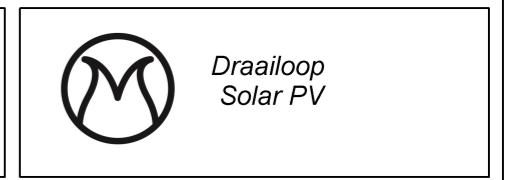
Legend:

BESS Area	Project Footprint/ Dev. Area
Diesel Storage Area	Property Boundaries
Eskom Switching Station	Existing 132 kV Eskom Overhead Power Line
Grid Corridor - Alternative 1	Existing 275 kV Eskom Overhead Power Line
IPP Substation	Existing 400 kV Eskom Overhead Power Line
Laydown Area	Existing Private Overhead Power Lines
O&M Buildings	Public Roads

National Freeway; National Route		International Boundary and Beacon	
Arterial Route		Provincial Boundary	
Main Road		Protected Area	
Secondary Road; Bench Mark		Perennial River	
Other Road; Bridge		Perennial Water	
Track and Hiking Trail		Non-perennial River	
Railway; Station or Siding		Non-Perennial Water	
Other Railway; Tunnel		Dry Water Course	
Embankment; Cutting		Dry Pan	
Power Line		Marsh and Vlei	
Built-up Area (High, Low Density)		Pipeline (above ground)	
Buildings; Ruin		Water Tower; Reservoir; Water Point	
Post Office; Police Station; Store		Coastal Rocks	
Place of Worship; School; Hotel		Prominent Rock Outcrop	
Fence; Wall		Erosion; Sand	
Windpump; Monument		Woodland	
Communication Tower		Cultivated Land	
Mine Dump; Excavation		Orchard or Vineyard	
Trigonometrical Station; Marine Beacon		Recreation Ground	
Lighthouse and Marine Light		Row of Trees	
Cemetery; Grave			

Projects:
Draailoop Solar PV

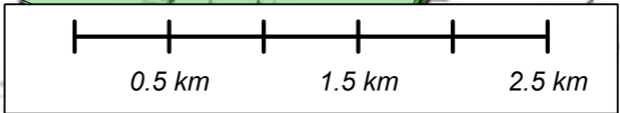
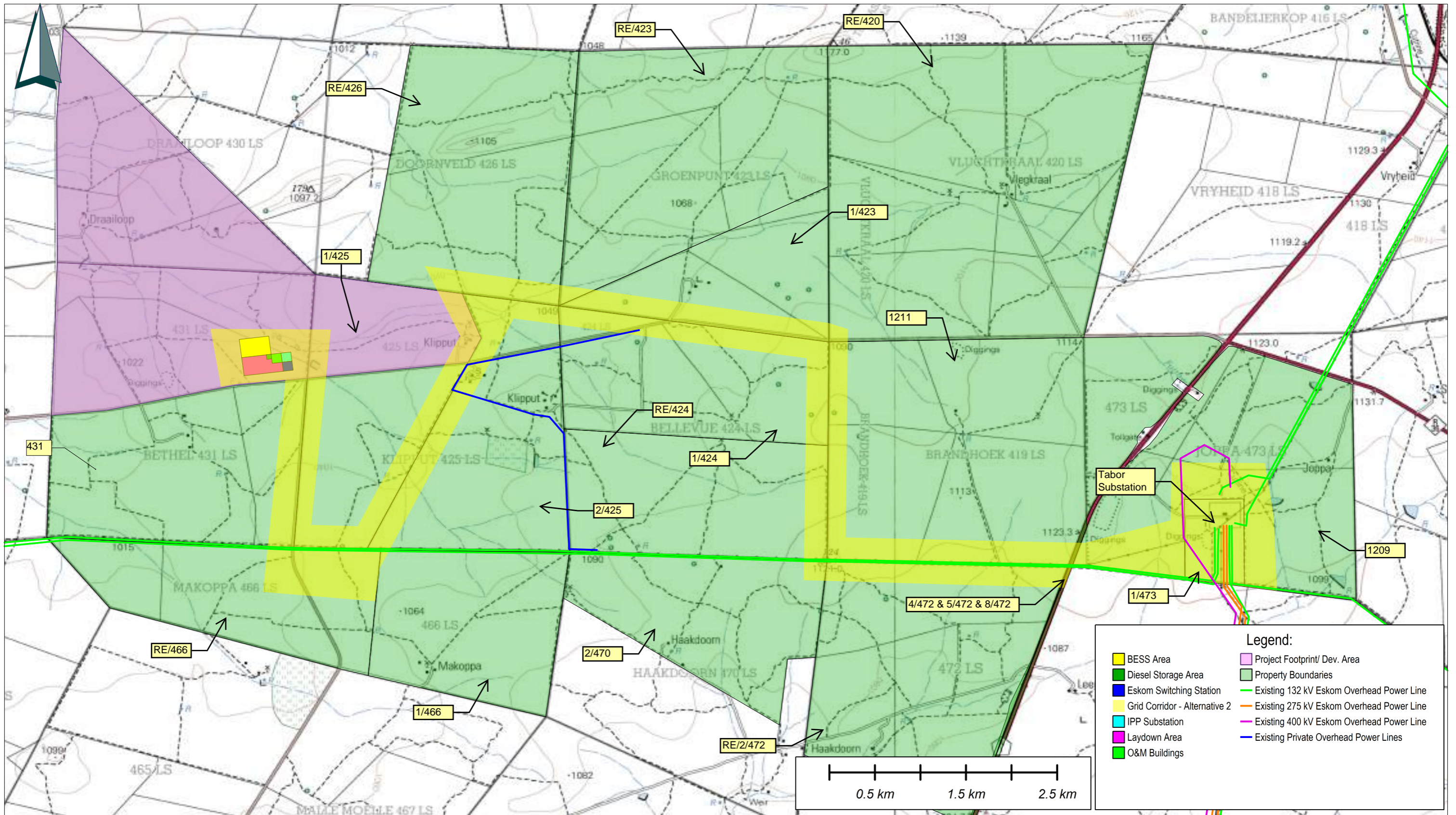
Approved By:
Megan Dennis
Drawn By:
Johan Janse van Rensburg



Description:
Secondary Grid Corridor
(Alternative 1)

Scale:
1:40000
Date:
09/07/2025

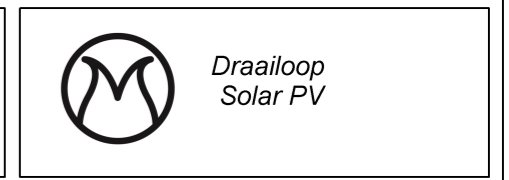
Project No. / Drg. No. / Rev.:
Draailoop Solar PV / 004 / 1



National Freeway; National Route	International Boundary and Beacon	Provincial Boundary
Arterial Route	Protected Area	Perennial River
Main Road	Perennial Water	Non-perennial River
Secondary Road; Bench Mark	Non-perennial Water	Non-Perennial Water
Other Road; Bridge	Dry Water Course	Dry Pan
Track and Hiking Trail	Marsh and Vlei	Pipeline (above ground)
Railway; Station or Siding	Water Tower; Reservoir; Water Point	Coastal Rocks
Other Railway; Tunnel	Prominent Rock Outcrop	Erosion; Sand
Embankment; Cutting	Woodland	Cultivated Land
Power Line	Orchard or Vineyard	Recreation Ground
Built-up Area (High, Low Density)	Row of Trees	
Buildings; Ruin		
Post Office; Police Station; Store		
Place of Worship; School; Hotel		
Fence; Wall		
Windpump; Monument		
Communication Tower		
Mine Dump; Excavation		
Trigonometrical Station; Marine Beacon		
Lighthouse and Marine Light		
Cemetery; Grave		

Projects:
Draailoop Solar PV

Approved By:
Megan Dennis
Drawn By:
Johan Janse van Rensburg



Description:
Tertiary Grid Corridor
(Alternative 2)

Scale:
1:40000
Date:
09/07/2025

Project No. / Drg. No. / Rev.:
Draailoop Solar PV / 005 / 1