


# CBA




## Legend

### BSP CBA: Degraded

 CBA2: Terrestrial

### BSP CBA

 CBA: Terrestrial

 CBA: Estuary

**Map Center:** Lon: 23°22'29"E  
Lat: 34°2'25.3"S

**Scale:** 1:7,176

**Date created:** 2023/07/09

© OpenStreetMap (and) contributors, CC-BY-SA  
CapeNature



**Western Cape  
Government**  
**FOR YOU**



# ESA



## Legend

### BSP ESA: Restore

ESA2: Restore from other land use

### BSP ESA

ESA: Terrestrial

**Map Center:** Lon: 23°22'29"E  
Lat: 34°2'25.3"S

**Scale:** 1:7,176

**Date created:** 2023/07/09

© OpenStreetMap (and) contributors, CC-BY-SA  
CapeNature



**Western Cape  
Government**  
**FOR YOU**



# Ecosystem Threat Status



## Legend

### Ecosystem Threat Status 2016

Status

EN

LT

**Map Center:** Lon: 23°22'29"E  
Lat: 34°2'25.3"S

**Scale:** 1:7,176

**Date created:** 2023/07/09



**Western Cape  
Government**  
FOR YOU

© OpenStreetMap (and) contributors, CC-BY-SA  
CapeNature



# SANBI Original



## Legend

### Red List of Ecosystems Original Category

- Endangered
- Least Concern

**Map Center:** Lon: 23°22'29"E  
Lat: 34°2'25.3"S

**Scale:** 1:7,176

**Date created:** 2023/07/09



# SANBI Remnants



## Legend

### Red List of Ecosystems Remnants Category

- Endangered
- Least Concern

**Map Center:** Lon: 23°22'29"E  
Lat: 34°2'25.3"S

**Scale:** 1:7,176

**Date created:** 2023/07/09



**Western Cape  
Government**  
FOR YOU




# Wetlands (NFEPA)



## Legend

### Wetlands (NFEPA)

 Estuaries

**Map Center:** Lon: 23°22'29"E  
Lat: 34°2'25.3"S

**Scale:** 1:7,176

**Date created:** 2023/07/09



**Western Cape  
Government**  
**FOR YOU**




# Wetlands (NWM5)



## Legend

### Wetlands (NWM5)

#### Classification

-  Estuarine functional zone

**Map Center:** Lon: 23°22'29"E  
Lat: 34°2'25.3"S

**Scale:** 1:7,176

**Date created:** 2023/07/09



**Western Cape  
Government**  
**FOR YOU**