

# BIT877a CFM Veg 2018



## Legend

- Farm Portions
- VEGMAP 2018**
- AT 36 Goukamma Dune Thicket
- AZd 3 Cape Seashore Vegetation
- FFh 9 Garden Route Shale Fynbos
- FOz 1 Southern Afrotemperate Forest

**Map Center:** Lon: 23°26'35.4"E  
Lat: 34°0'21.6"S

**Scale:** 1:2,257

**Date created:** 2025/15/01



**Western Cape  
Government**  
**FOR YOU**

Surveyor General WC, Department of Rural Development and Land Affairs  
Source: Esri, Maxar, Earthstar Geographics, and the GIS User Community  
Sources: Esri, TomTom, Garmin, FAO, NOAA, USGS, © OpenStreetMap contributors, and the GIS User Community  
Chief Surveyor-General (DRDLR)

# BIT877a CFM Vlok Veg



## Legend

- Farm Portions
- Vlok Vegmap - Variant**
- VARIANT**
- Hartenbos Primary Dune
- Keurbooms Thicket-Forest
- Sedgefield Coastal Grassland
- Wilderness Forest-Thicket

**Map Center:** Lon: 23°26'35.4"E  
Lat: 34°0'21.6"S

**Scale:** 1:2,257

**Date created:** 2025/15/01








Surveyor General WC, Department of Rural Development and Land Affairs  
Source: Esri, Maxar, Earthstar Geographics, and the GIS User Community  
Sources: Esri, TomTom, Garmin, FAO, NOAA, USGS, © OpenStreetMap contributors, and the GIS User Community  
Chief Surveyor-General (DRDLR)

# BIT877a CFM CBA, ESA & PA



## Legend

-  Farm Portions
- BSP CBA**
-  CBA: Terrestrial
-  CBA: Forest
-  CBA: Estuary
- BSP ESA**
-  ESA: Terrestrial

**Map Center:** Lon: 23°26'35.4"E  
Lat: 34°0'21.6"S

**Scale:** 1:2,257

**Date created:** 2025/15/01






**Western Cape  
Government**  
**FOR YOU**

Surveyor General WC, Department of Rural Development and Land Affairs  
Source: Esri, Maxar, Earthstar Geographics, and the GIS User Community  
Sources: Esri, TomTom, Garmin, FAO, NOAA, USGS, © OpenStreetMap  
contributors, and the GIS User Community  
Chief Surveyor-General (DRDLR)

# BIT877a CFM ECO Threat Status



## Legend

-  Farm Portions
- Ecosystem Threat Status 2016**
- Status
-  EN
-  LT

**Map Center:** Lon: 23°26'35.4"E  
Lat: 34°0'21.6"S

**Scale:** 1:2,257

**Date created:** 2025/15/01






**Western Cape  
Government**  
**FOR YOU**

Surveyor General WC, Department of Rural Development and Land Affairs  
Source: Esri, Maxar, Earthstar Geographics, and the GIS User Community  
Sources: Esri, TomTom, Garmin, FAO, NOAA, USGS, © OpenStreetMap  
contributors, and the GIS User Community  
Chief Surveyor-General (DRDLR)

# BIT877a CFM Rivers, Wetlands & Contours



## Legend

-  Farm Portions
-  5m Contours
- Wetlands (NFEPAs)**
-  Estuaries

**Map Center:** Lon: 23°26'35.4"E  
Lat: 34°0'21.6"S

**Scale:** 1:2,257




**Date created:** 2025/15/01

Surveyor General WC, Department of Rural Development and Land Affairs  
Chief Directorate: National Geo-spatial Information (DALRRD)  
Source: Esri, Maxar, Earthstar Geographics, and the GIS User Community  
Sources: Esri, TomTom, Garmin, FAO, NOAA, USGS, © OpenStreetMap contributors, and the GIS User Community

# BIT877a CFM Red List Original



## Legend

-  Farm Portions
- Red List of Ecosystems Original Category**
-  Endangered
-  Least Concern

**Map Center:** Lon: 23°26'35.4"E  
Lat: 34°0'21.6"S

**Scale:** 1:2,257

**Date created:** 2025/15/01



Surveyor General WC, Department of Rural Development and Land Affairs  
Source: Esri, Maxar, Earthstar Geographics, and the GIS User Community  
Sources: Esri, TomTom, Garmin, FAO, NOAA, USGS, © OpenStreetMap contributors, and the GIS User Community  
Chief Surveyor-General (DRDLR)

# BIT877a CFM Red List Remnants



## Legend

-  Farm Portions
- Red List of Ecosystems Remnants**
- Category
  -  Endangered
  -  Least Concern

**Map Center:** Lon: 23°26'35.4"E  
Lat: 34°0'21.6"S

**Scale:** 1:2,257

**Date created:** 2025/15/01



**Western Cape  
Government**  
FOR YOU

Surveyor General WC, Department of Rural Development and Land Affairs  
Source: Esri, Maxar, Earthstar Geographics, and the GIS User Community  
Sources: Esri, TomTom, Garmin, FAO, NOAA, USGS, © OpenStreetMap  
contributors, and the GIS User Community  
Chief Surveyor-General (DRDLR)