

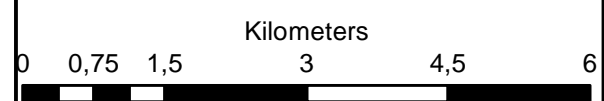
Hotazel Solar Remainder Farm York A 279

Legend

- 2723_RAILWAY_LINE_2006_04
- ARTERIAL ROUTE
- MAIN ROAD
- NATIONAL ROUTE
- Non-Perennial Watercourse
- RE_279
- RE_280
- Portion 11 of 279

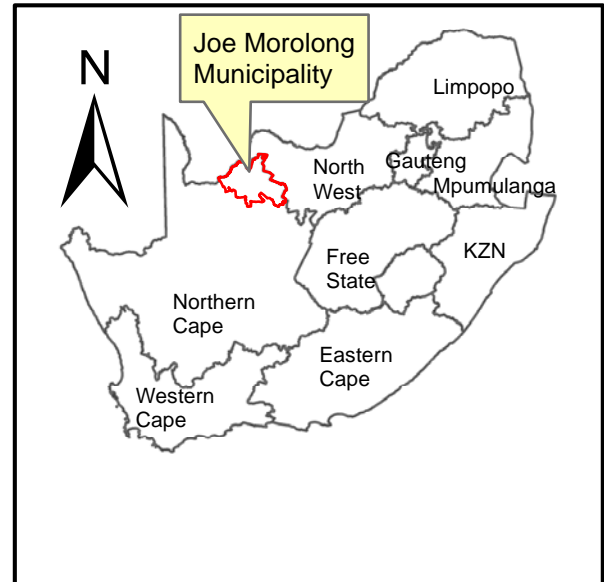
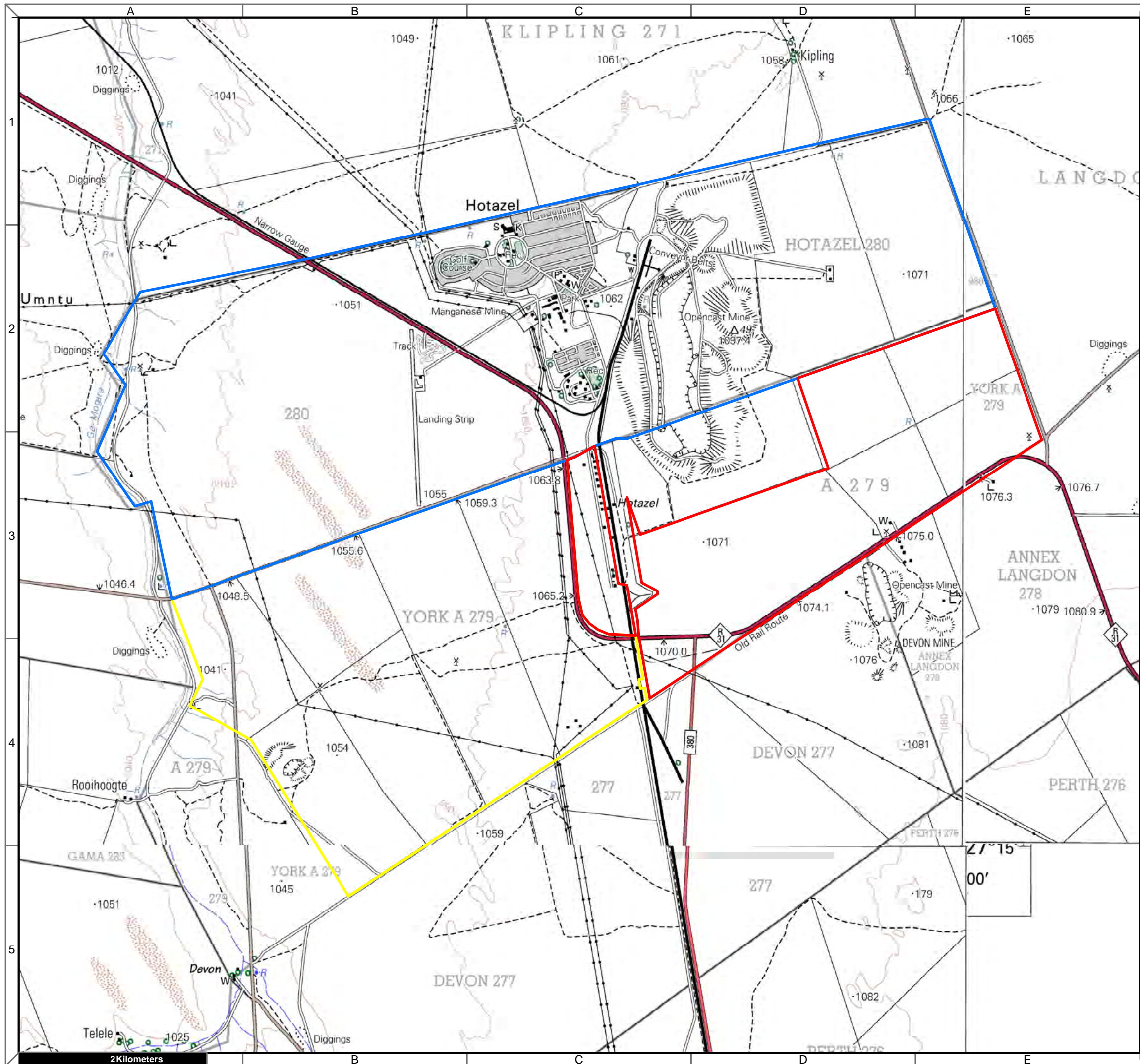
Notes

- Map Scale is 1: 80 000 when printed on A3
- Aerial image courtesy of Google Earth Pro 2018
- Imagery date May 2015
- Wind data courtesy of Metar 2017
- Nearest Metar station is Upington (FAUP) approx. 210kms south west



Map Drawn By:	Date	Reference
Melissa Mackay	25 July 2018	JMO543

Cape Environmental Assessment Practitioners (Pty) Ltd
 Telephone: +27 44 874 0365
 Facsimile: +27 44 874 0432
 Web: www.cape-eaprac.co.za
 17 Progress St
 PO Box 2070
 George 6530




Hotazel Solar Remainder Farm York A 279

Legend

- RE_279
- RE_280
- Portion 11 of 279

Notes

- Map Scale is 1: 40 000 when printed on A3
- Topographical data courtesy of Surveyor General
- Imagery date 2010 and 2013



Map Drawn By:	Date	Reference
Melissa Mackay	25 July 2018	JMO543

Cape Environmental Assessment Practitioners (Pty) Ltd
 Reg. No. 2008/0042707

Telephone: +27 44 874 0365
 Facsimile: +27 44 874 0432
 Web: www.cape-eaprac.co.za

17 Progress St
 PO Box 2070
 George 6530