

Erf 210 Buffalo Bay

Legend



Erf



Scale: 1:4 514
Date created: August 4, 2021

Compiled with CapeFarmMapper



**Western Cape
Government**

Agriculture

Source: Esri, Maxar, GeoEye, Earthstar Geographics, CNES/Airbus DS, USDA, USGS, AeroGRID, IGN, and the GIS User Community
Department of Rural Development and Land Reform, Chief Surveyor-General
Esri, HERE, Garmin, (c) OpenStreetMap contributors, and the GIS user community



Erf 210 Buffalo Bay - Ecosystem status

Legend

- Erf
- Ecosystem Threat Status 2016**
- LT
- VU
- CapeNature Reserves

Scale: 1:9 028

Date created: August 4, 2021

Compiled with CapeFarmMapper



**Western Cape
Government**





Agriculture

Source: Esri, Maxar, GeoEye, Earthstar Geographics, CNES/Airbus DS, USDA, USGS, AeroGRID, IGN, and the GIS User Community
Department of Rural Development and Land Reform; Chief Surveyor-General
Esri, HERE, Garmin, (c) OpenStreetMap contributors, and the GIS user community



Erf 210 Buffalo Bay - Vegetation

Legend

-  Erf
- VEGMAP 2018**
-  AT 36 Goukamma Dune Thicket
-  AZd 3 Cape Seashore Vegetation
-  CapeNature Reserves

Scale: 1:9 028

Date created: August 4, 2021

Compiled with CapeFarmMapper










Western Cape Government

Agriculture

Source: Esri, Maxar, GeoEye, Earthstar Geographics, CNES/Airbus DS, USDA, USGS, AeroGRID, IGN, and the GIS User Community
 Department of Rural Development and Land Reform; Chief Surveyor-General
 Esri, HERE, Garmin, (c) OpenStreetMap contributors, and the GIS user community

Erf 210 Buffalo Bay - CBA & ESA

Legend

-  Erf
- BSP ESA: Restore**
 -  ESA2: Restore from other land use
- BSP ESA**
 -  ESA: Terrestrial
- BSP CBA: Degraded**
 -  CBA2: Terrestrial
- BSP CBA**
 -  CBA: Terrestrial
 -  CBA: Forest
-  CapeNature Reserves



Scale: 1:9 028

Date created: August 4, 2021

Compiled with CapeFarmMapper



**Western Cape
Government**

Agriculture

Source: Esri, Maxar, GeoEye, Earthstar Geographics, CNES/Airbus DS, USDA, USGS, AeroGRID, IGN, and the GIS User Community
Department of Rural Development and Land Reform; Chief Surveyor-General
Esri, HERE, Garmin, (c) OpenStreetMap contributors, and the GIS user community



Erf 210 Buffalo Bay - NFEPA

Legend

- Erf
- Rivers (DWS)**
- Perennial
- Wetlands (NFEPA)**
- Estuaries
- CapeNature Reserves

Scale: 1:18 056
Date created: August 4, 2021

Compiled with CapeFarmMapper



Source: Esri, Maxar, GeoEye, Earthstar Geographics, CNES/Airbus DS, USDA, USGS, AeroGRID, IGN, and the GIS User Community
 Department of Rural Development and Land Reform: Chief Surveyor-General
 Esri, HERE, Garmin, (c) OpenStreetMap contributors, and the GIS user community



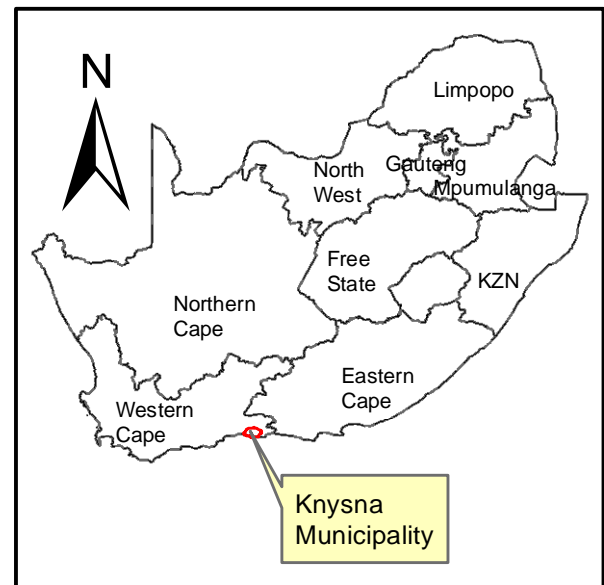
Coastal Management Lines

Littoral Active Zone

- HWM 100m Buffer
- High Water Mark

Risk Lines

- 100 year erosion
- 50 year erosion
- 20 year erosion



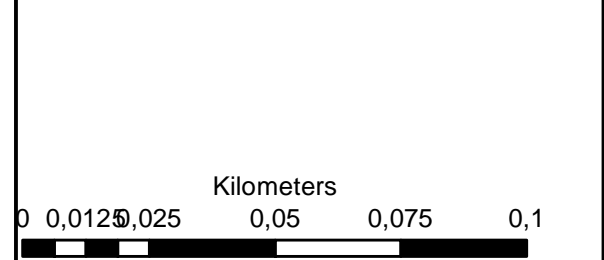
**Erf 222
Buffalo Bay**

Legend

- Erf_222

Notes

- Map Scale is 1: 4 000 when printed on A3
- Aerial image courtesy of Google Earth Pro 2021
- Imagery date September 2020



Map Drawn By:	Date	Reference
Melissa Mackay	2021/08/05	KNY474

Cape Environmental Assessment Practitioners (Pty) Ltd
 Telephone: +27 44 874 0365
 Facsimile: +27 44 874 0432
 Web: www.cape-eaprac.co.za

17 Progress St
 PO Box 2070
 George 6530