



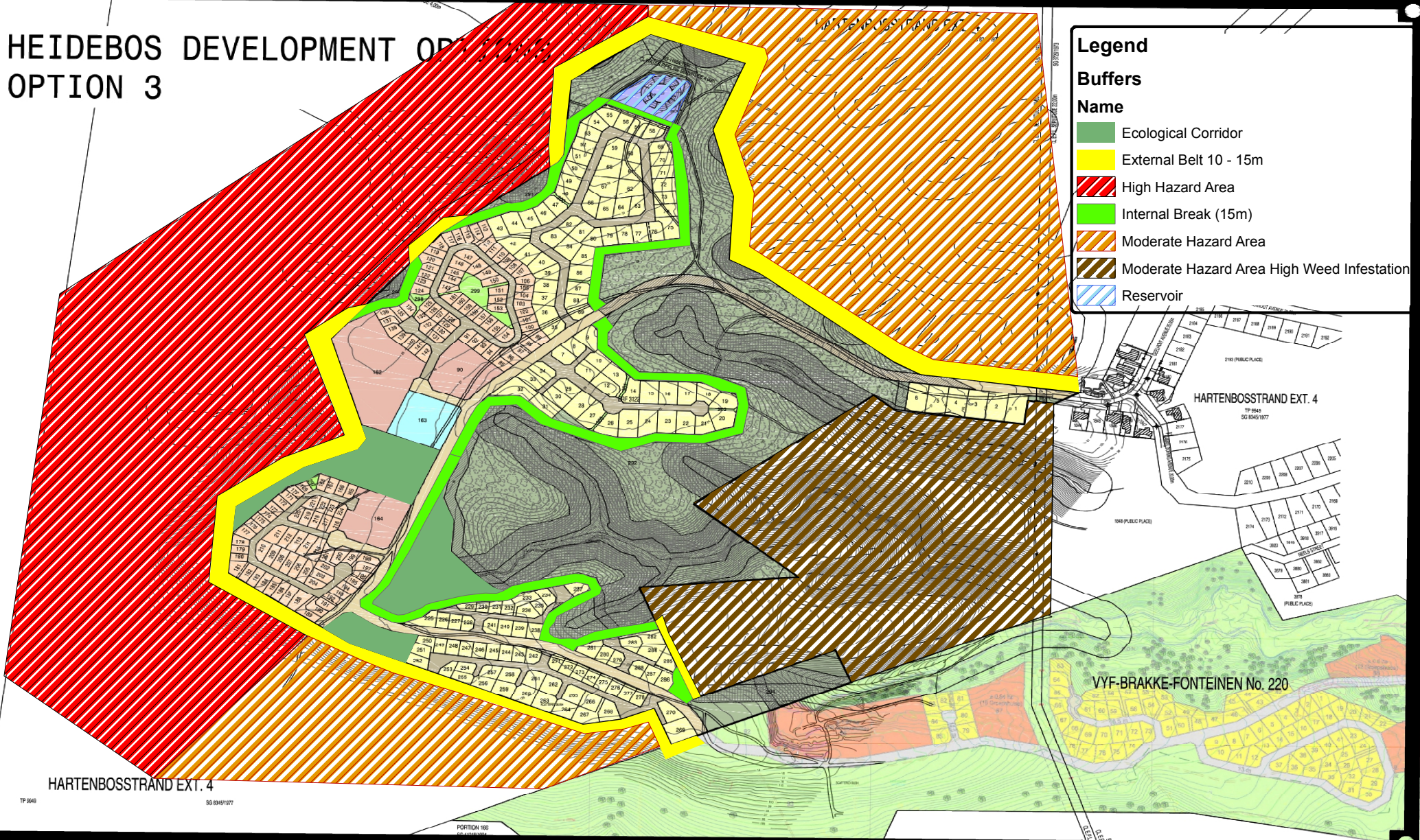
HEIDEBOS DEVELOPMENT OPT 10/16 OPTION 3

Legend

Buffers

Name

-  Ecological Corridor
-  External Belt 10 - 15m
-  High Hazard Area
-  Internal Break (15m)
-  Moderate Hazard Area
-  Moderate Hazard Area High Weed Infestation
-  Reservoir



REMAINDER
SG 360/1983

TP 3048

SG 8345/1977

PORTION 100
EG 4318/1974

VYF-BRAKKE-FONTEINEN No. 220

HARTENBOSSTRAND EXT. 4
TP 3048
SG 8345/1977

1968 PUBLIC PLACE

3079 PUBLIC PLACE

VYF-BRAKKE-FONTEINEN No. 220

3079 PUBLIC PLACE

3079 PUBLIC PLACE